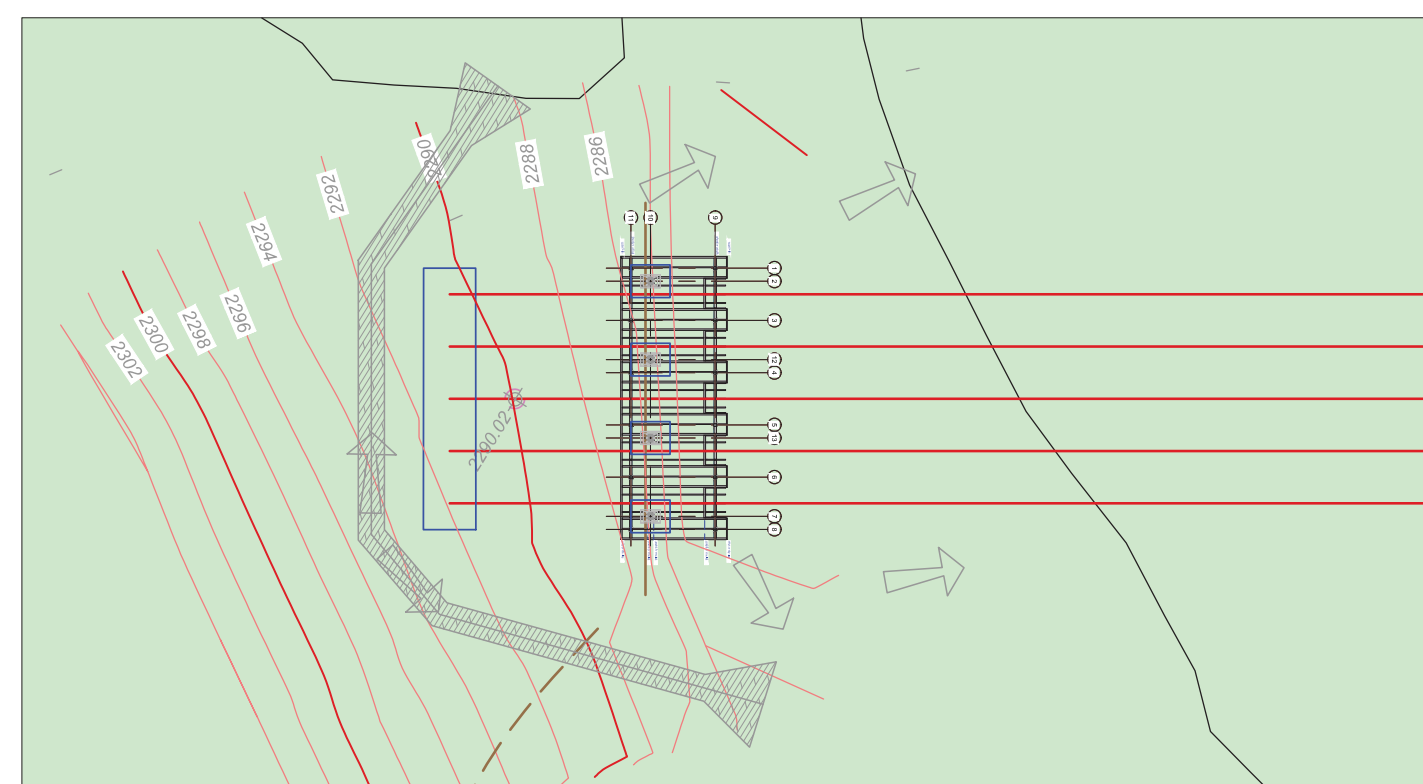
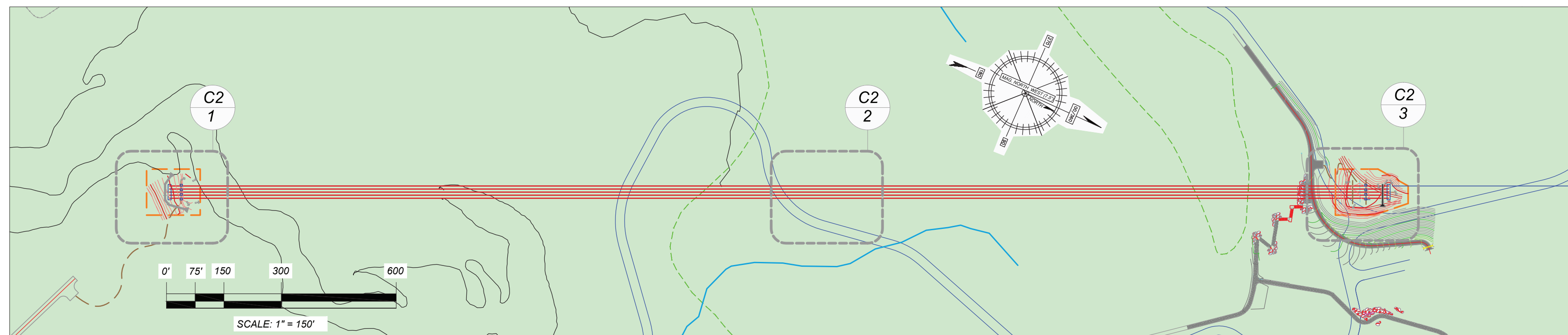
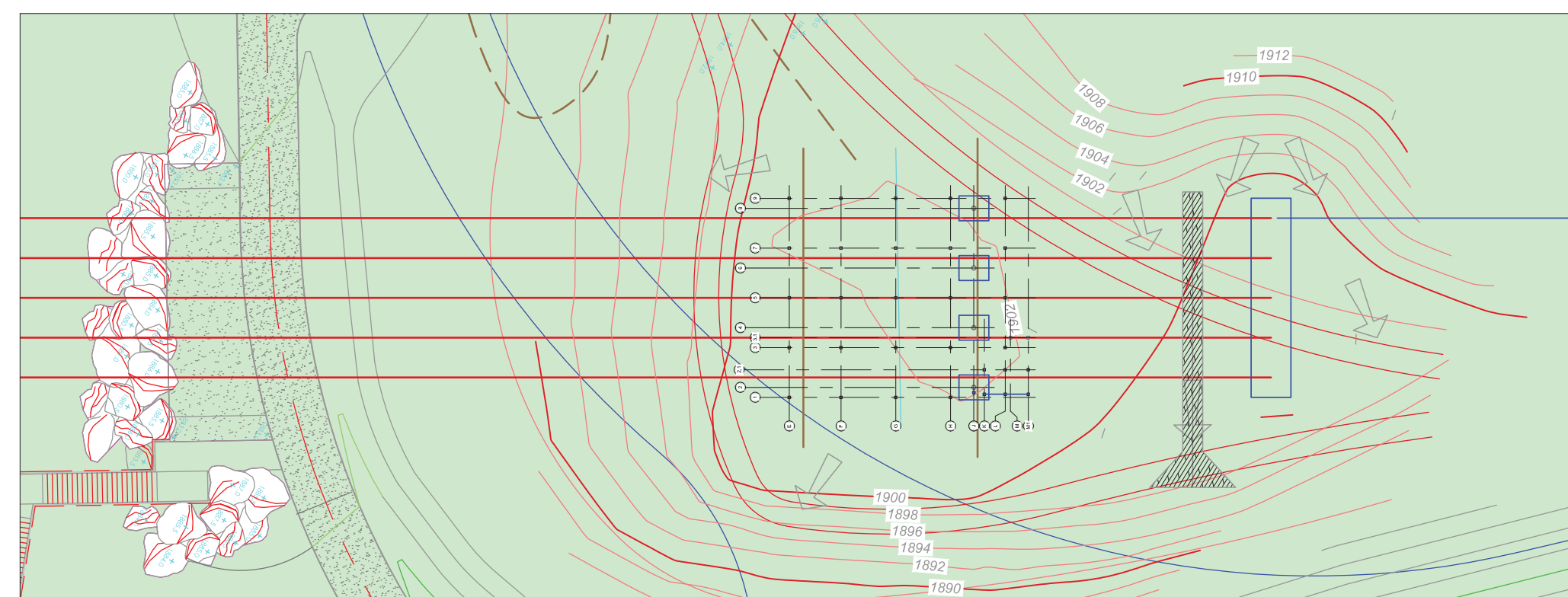


THE BIG ZIP

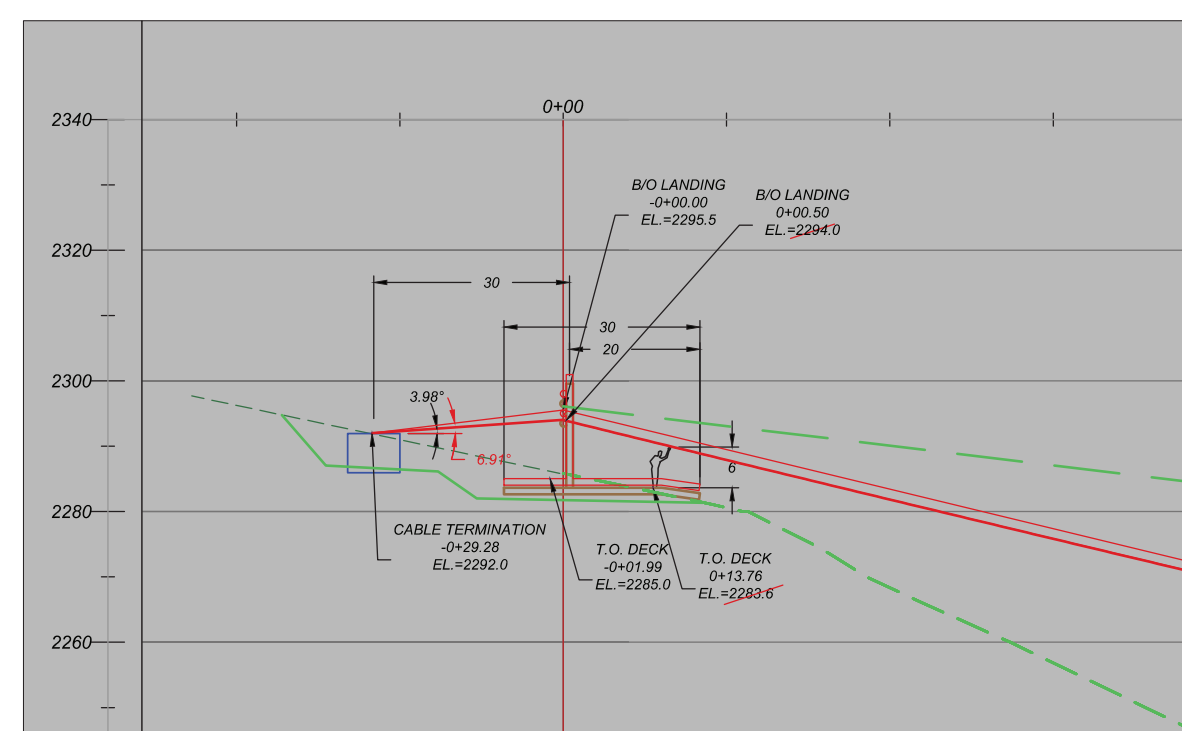
THE BIG ZIP | REFERENCE PLAN



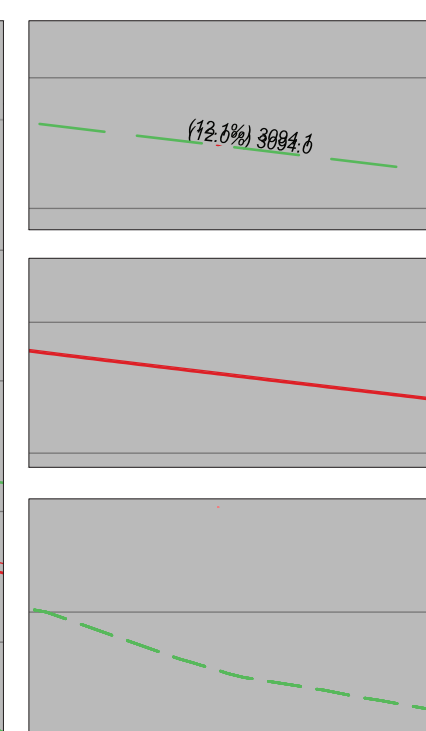
C2-1 LAUNCH PLAN



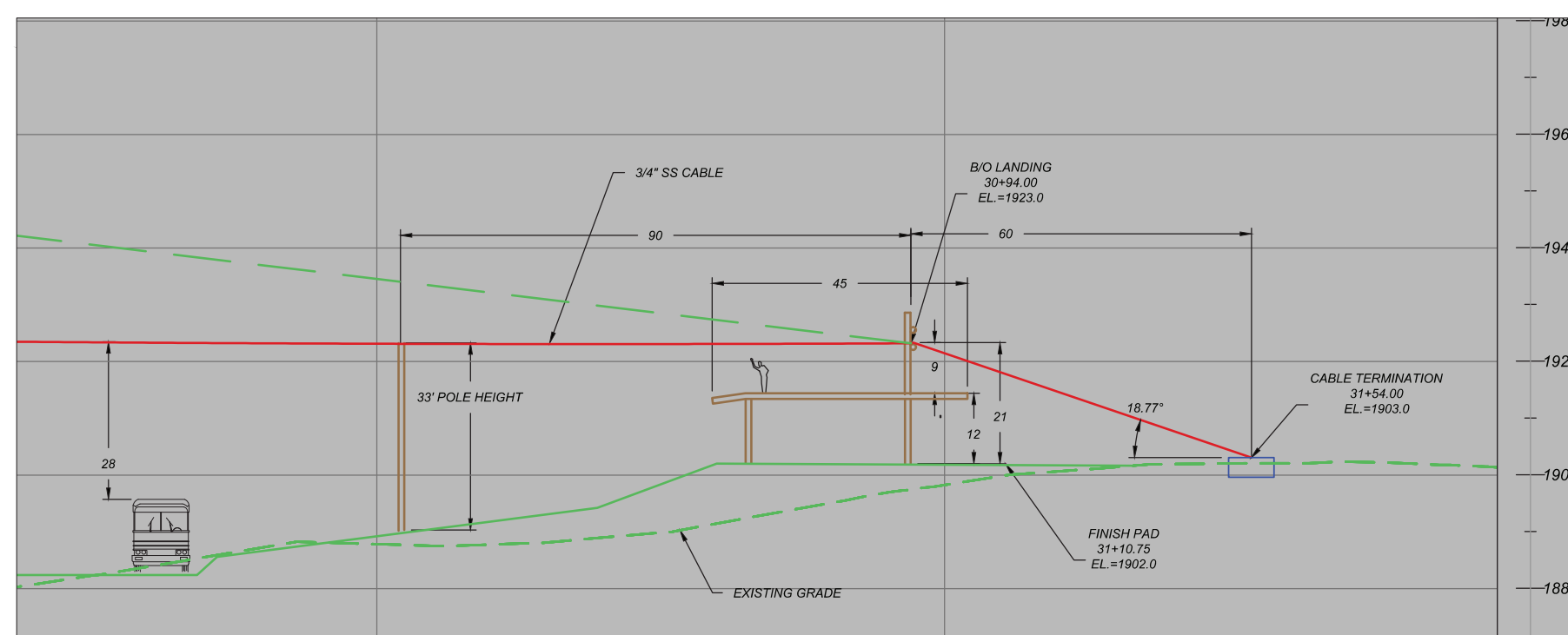
C2-3 LANDING PLAN



C2-1 LAUNCH PROFILE



C2-2 MID POINT CABLE



C2-3 LANDING PROFILE

GENERAL NOTES	
<ul style="list-style-type: none"> BONSAI DESIGN INCORPORATED, HENCEFORTH KNOWN AS (BDI), MAINTAINS THE SOLE RIGHT TO DETERMINE APPROPRIATE DESIGN, THROUGH EITHER INTERNAL OR EXTERNAL EXPERTISE, AT BDI'S DISCRETION. ALL BDI DESIGNS MEET OR EXCEED ACCT DESIGN AND INSTALLATION STANDARDS. ALL DESIGN CONSIDERATIONS LISTED WITHIN THIS DOCUMENT ARE SUBJECT TO MODIFICATION UPON FURTHER REVIEW OF DESIGN REQUIREMENTS. DESIGN SETBACK ARE THE FOLLOWING: SOUTH BOUNDARY - 20 FT. EAST & WEST BOUNDARY - 10 FT. THERE ARE NO STRUCTURES LOCATED WITHIN 100 FT OF NORTH BOUNDARY. 	
PAGE NOTES	
LEGEND	
	3/4" SS CABLE
	LOW POINT / CABLE
	30' CLEARANCE ZONE
	STRAIGHT LINE CABLE GRADE
	EXISTING GRADE
	EXISTING CONTOURS
	PROPOSED CONTOURS
	PROPOSED TRAIL
REV #	XXXX
DWG	GARY ROE
FIRM NAME AND ADDRESS	
BONSAI DESIGN INC. 201 South Ave. Grand Junction, CO 81501 1-888-665-4697 970-255-7393	
PROJECT NAME AND ADDRESS	
SUMMIT BECHTEL NATIONAL SCOUTING RESERVE Fayette County, West Virginia	
PROJECT	
TBZ	SHEET
DATE	C2
SCALE	AS NOTED